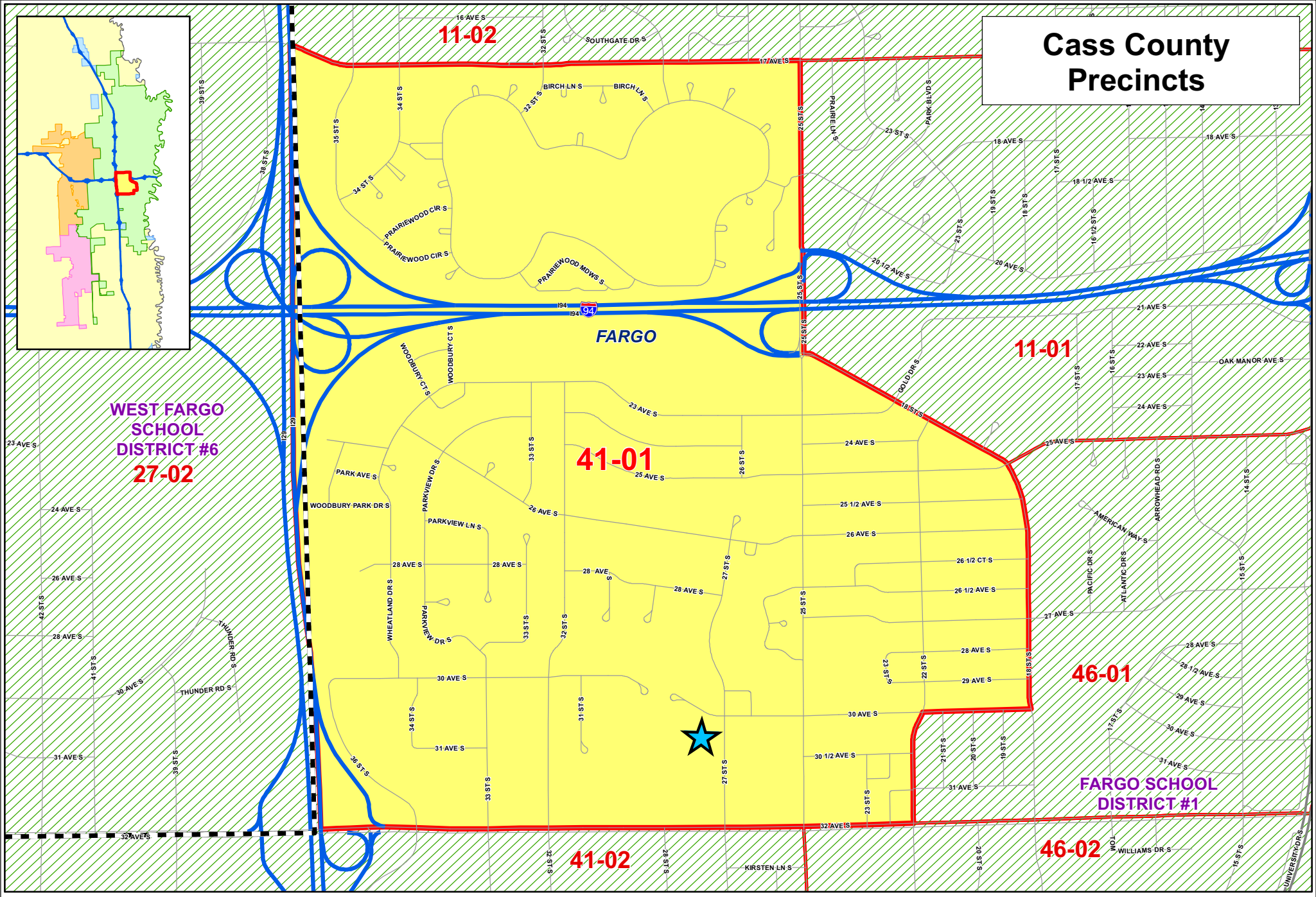
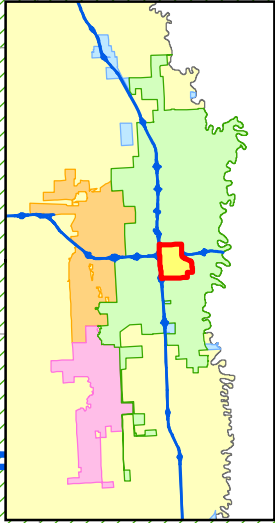






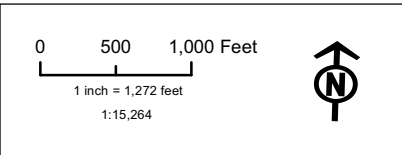


# Cass County Precincts



**41-01**  
**BETHEL EVANGELICAL**  
**FREE CHURCH**  
**2702 30 Ave S**

-  Polling Site
-  School District
-  Interstate
-  State Highway
-  County Highway
-  Other Roads
-  City Limits
-  Fargo
-  West Fargo
-  Railroad



**CASS COUNTY**  
GOVERNMENT

DISCLAIMER: This map is made available as a public service. Maps and data are to be used for reference purposes only and Cass County, ND, is not responsible for any inaccuracies herein contained. No responsibility is assumed for damages or other liabilities due to the accuracy, availability, use, or misuse of the information herein provided.

Cass County GIS  
Map Created 2/14/2014