

Cass County Precincts

24-01
MAPLE VALLEY SCHOOL DISTRICT #4

22-04

CENTRAL CASS SCHOOL DISTRICT #17

22-07









24-02


ENDERLIN AREA SCHOOL DISTRICT #24


KINDRED SCHOOL DISTRICT #2



24-02
QUALITY SEED OFFICE
307 3rd St

-  Polling Site
-  School District
-  Interstate
-  State Highway
-  County Highway
-  Other Roads
-  Railroad
-  City Limits





DISCLAIMER: This map is made available as a public service. Maps and data are to be used for reference purposes only and Cass County, ND, is not responsible for any inaccuracies herein contained. No responsibility is assumed for damages or other liabilities due to the accuracy, availability, use, or misuse of the information herein provided.

Cass County GIS
Map Updated 4/30/2018