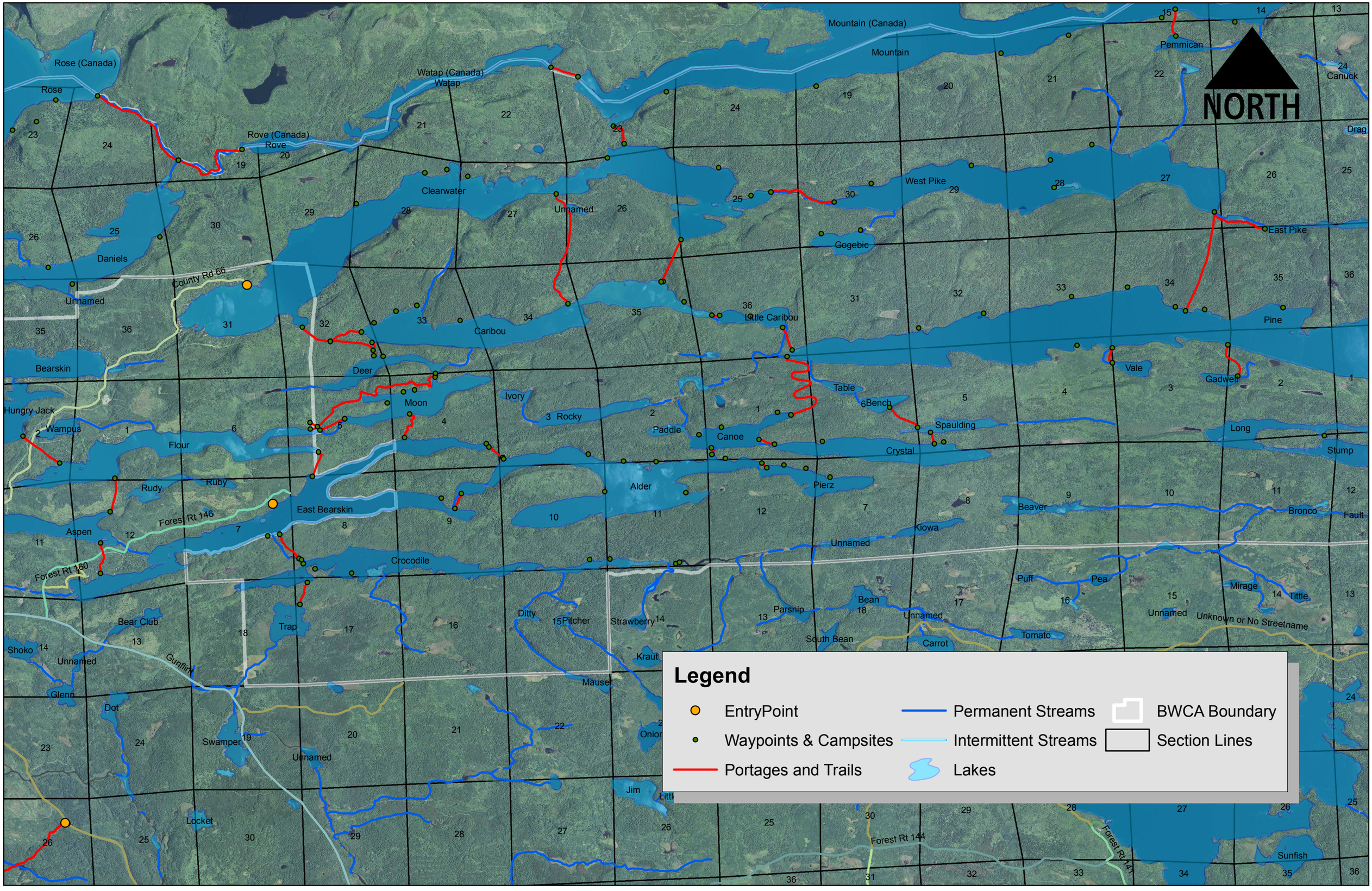
NORTH
Legend
EntryPoint
Waypoints & Campsites
Portages and Trails
Permanent Streams
Intermittent Streams
Lakes
BWCA Boundary
Section Lines
Mountain (Canada)
Mountain
Rose (Canada)
Rose
Watap (Canada)
Watap
Rove (Canada)
Rove
Pemmican
Canuck
Drag
Clearwater
Unnamed
West Pike
East Pike
Gogebic
Daniels
County Rd 66
Unnamed
Caribou
Little Caribou
Pine
Bearskin
Deer
Vale
Gadwell
Table
Bench
Hungry Jack
Moon
Ivory
Rocky
Paddle
Canoe
Spaulding
Long
Wampus
Flour
Crystal
Stump
Rudy
Ruby
Alder
Pierz
East Bearskin
Beaver
Bronco
Fault
Aspen
Forest Rt 146
Kiowa
Unnamed
Forest Rt 160
Crocodile
Puff
Pea
Mirage
Tittle
Bear Club
Trap
Ditty
Pitcher
Strawberry
Parsnip
Bean
Unnamed
Unnamed
Unknown or No Streetname
Shoko
Unnamed
Gunflint
South Bean
Carrot
Tomato
Kraut
Mauser
Glenn
Dot
Swamper
Unnamed
Jim
Locket
Forest Rt 144
Forest Rt 141
Sunfish

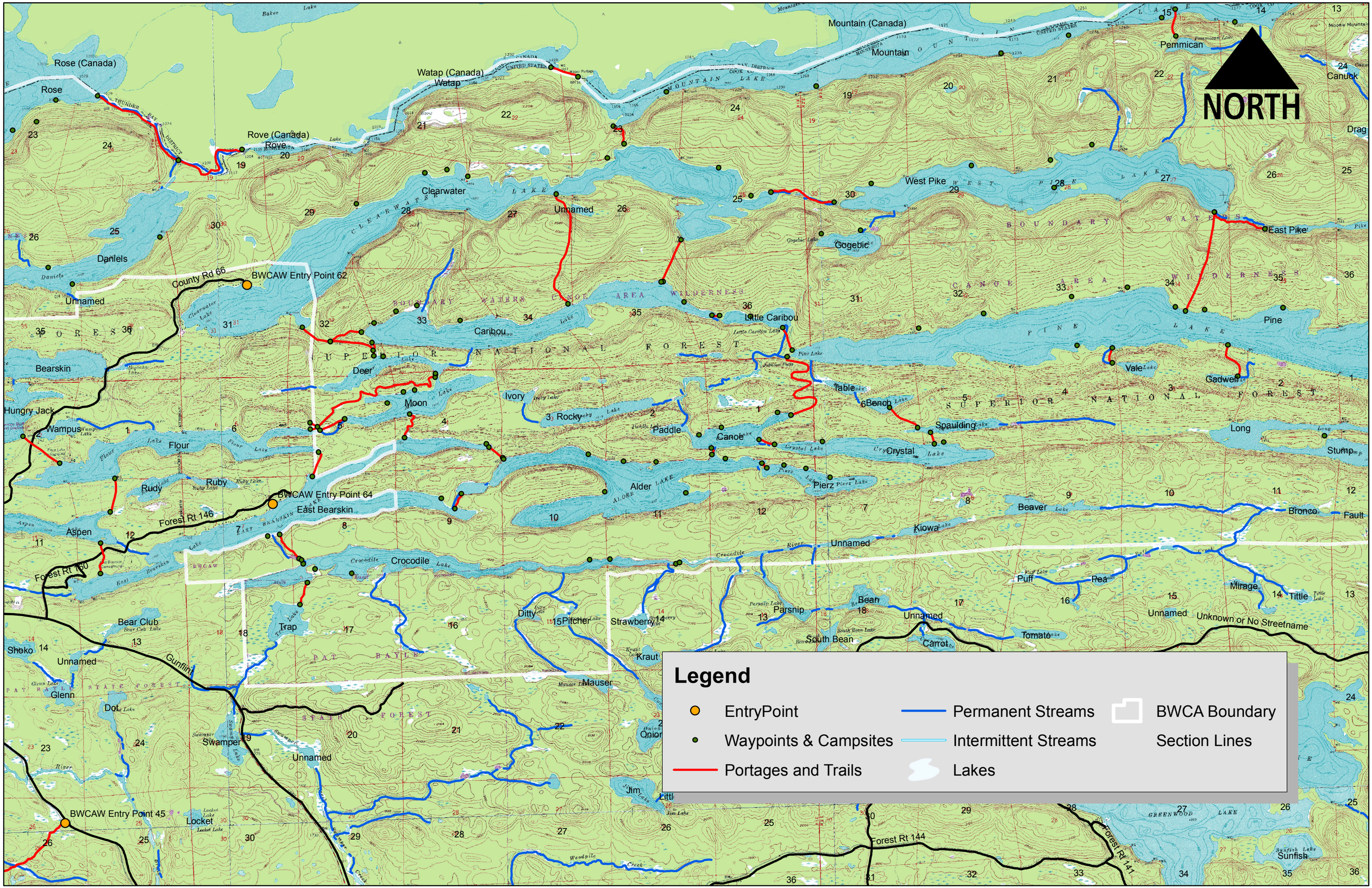
NORTH
Legend
EntryPoint
Waypoints & Campsites
Portages and Trails
Permanent Streams
Intermittent Streams
Lakes
BWCA Boundary
Section Lines
Rose (Canada)
Rose
Watap (Canada)
Watap
Mountain (Canada)
Mountain
Pemmican
Canuck
Rove (Canada)
Rove
Clearwater
Unnamed
West Pike
East Pike
Gogebic
Daniels
County Rd 66
BWCAW Entry Point 62
Unnamed
Caribou
Little Caribou
Pine
Bearskin
Deer
Ivory
Table
Vale
Gadwell
Hungry Jack
Moon
Rocky
Benoh
Wampus
Flour
Paddle
Canoe
Spaulding
Long
Crystal
Stump
Rudy
Ruby
BWCAW Entry Point 64
East Bearskin
Alder
Pierz
Beaver
Bronco
Fault
Aspen
Forest Rt 146
Kiowa
Unnamed
Forest Rt 150
Crocodile
Puff
Rea
Mirage
Tittle
Bean
Parsnip
Unnamed
Unnamed
Unknown or No Streetname
Bear Club
Trap
Ditty
Pitcher
Strawberry
South Bean
Tomato
Carrot
Shoko
Unnamed
Gunflint
Kraut
Mauser
Glenn
Dot
Swamper
Unnamed
Jim
BWCAW Entry Point 45
Locket
Forest Rt 144
Forest Rt 141
Sunfish

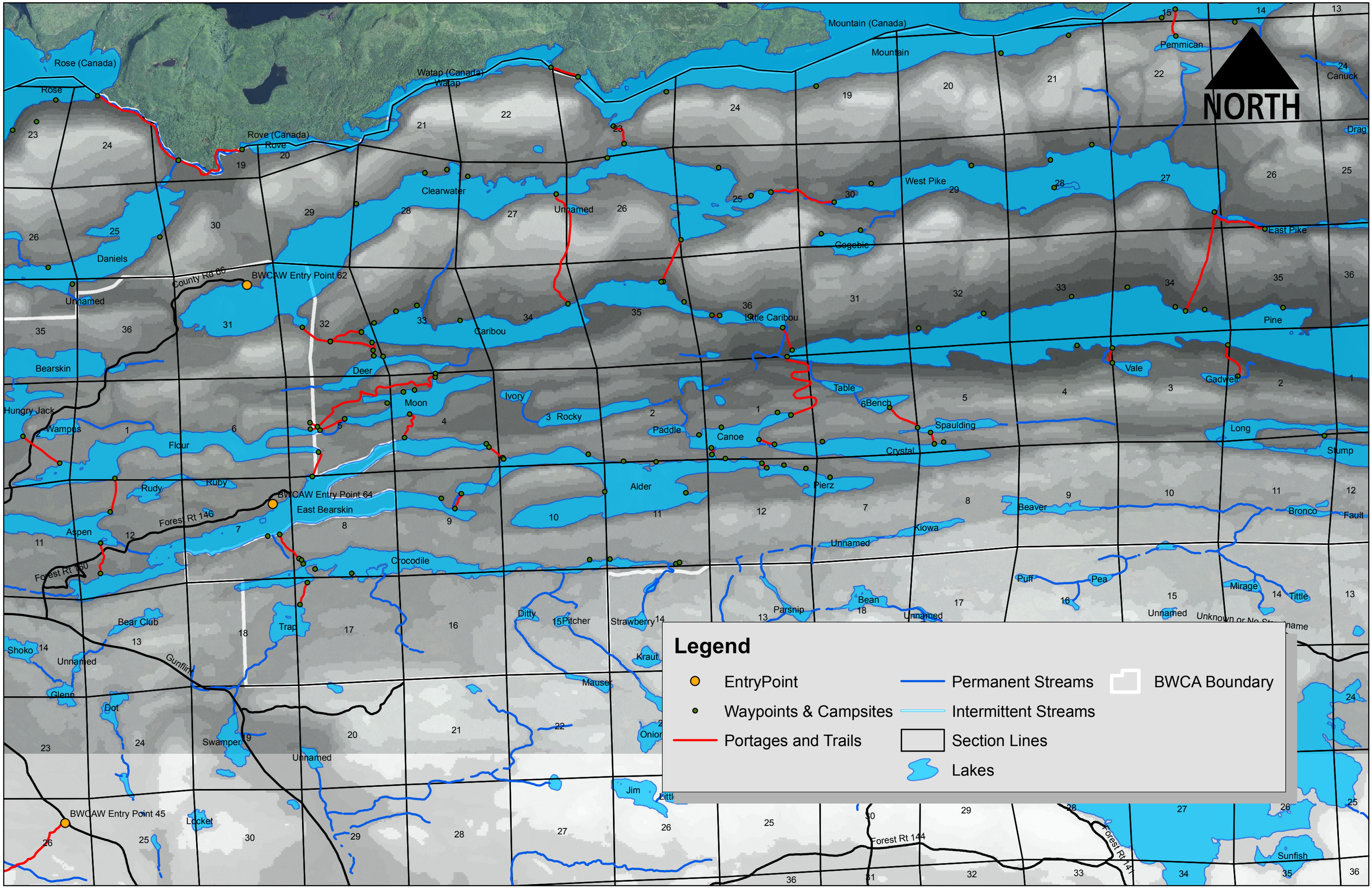
NORTH
Legend
EntryPoint
Waypoints & Campsites
Portages and Trails
Permanent Streams
Intermittent Streams
Section Lines
Lakes
BWCA Boundary
Rose (Canada)
Rose
Watap (Canada)
Watap
Mountain (Canada)
Mountain
Pemmican
Canuck
Drag
Rove (Canada)
Rove
Clearwater
Unnamed
West Pike
East Pike
Cogebic
Daniels
County Rd 66
BWCAW Entry Point 62
Caribou
Little Caribou
Pine
Bearskin
Deer
Vale
Gadwell
Table
Bench
Hungry Jack
Wampus
Moon
Ivory
Rocky
Paddle
Canoe
Spaulding
Long
Stump
Flour
Crystal
Rudy
Ruby
BWCAW Entry Point 64
East Bearskin
Alder
Pierz
Beaver
Bronco
Fault
Aspen
Forest Rt 146
Kiowa
Crocodile
Forest Rt 160
Puff
Pea
Mirage
Tittle
Bean
Parsnip
Bear Club
Trap
Ditty
Pitcher
Strawberry
Shoko
Gunflint
Kraut
Mauser
Glenn
Dot
Swamper
Onion
Jim
BWCAW Entry Point 45
Locket
Forest Rt 144
Forest Rt 141
Sunfish

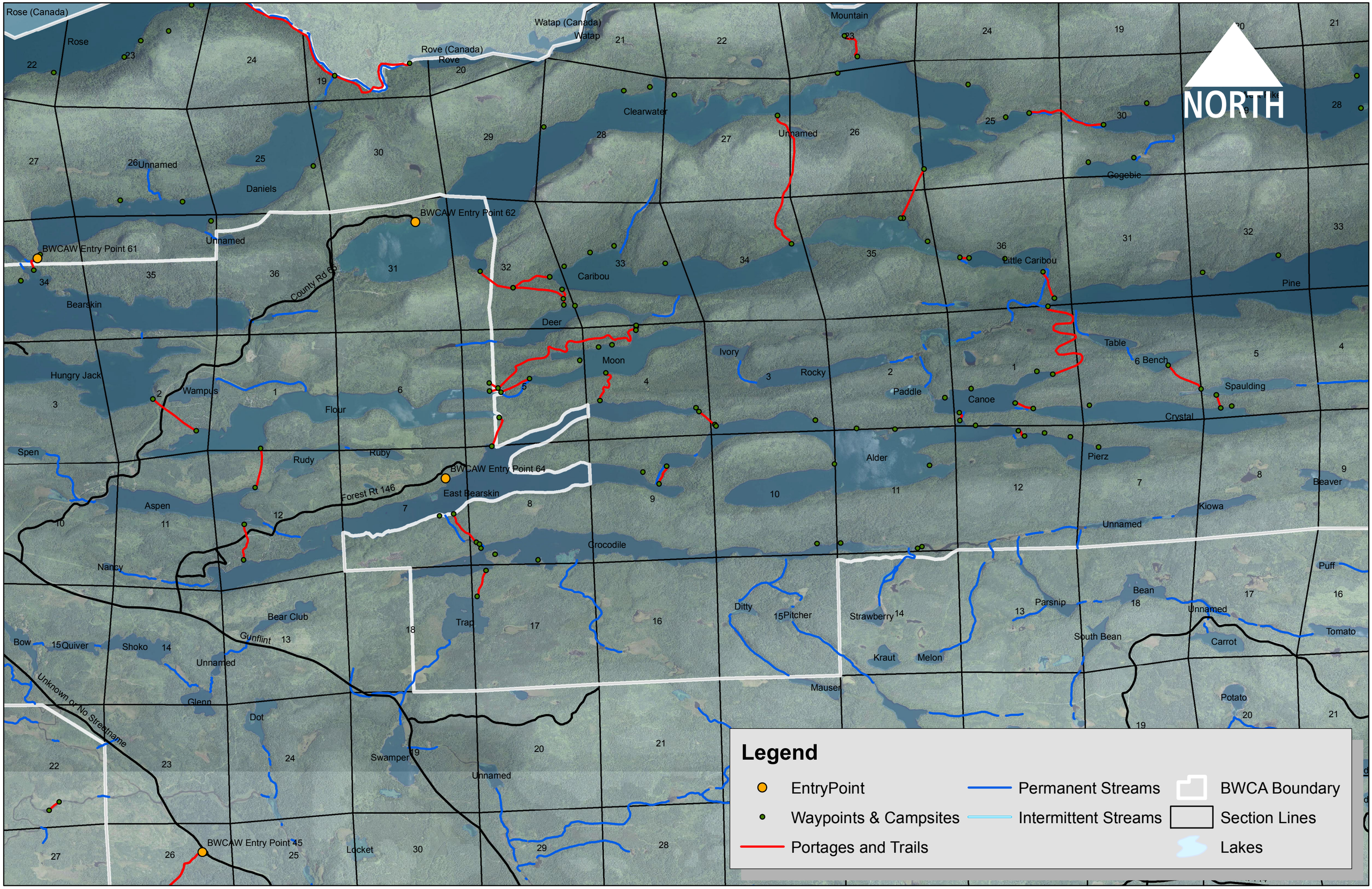
NORTH
Legend
EntryPoint
Waypoints & Campsites
Portages and Trails
Permanent Streams
Intermittent Streams
BWCA Boundary
Section Lines
Lakes
Rose (Canada)
Rose
Watap (Canada)
Watap
Rove (Canada)
Rove
Mountain
Clearwater
Unnamed
Daniels
Gogebic
BWCAW Entry Point 62
BWCAW Entry Point 61
Bearskin
County Rd 63
Caribou
Little Caribou
Pine
Deer
Moon
Ivory
Rocky
Table
Bench
Spaulding
Hungry Jack
Wampus
Flour
Paddle
Canoe
Crystal
Spen
Rudy
Ruby
Alder
Pierz
BWCAW Entry Point 64
Forest Rt 146
East Bearskin
Aspen
Kiowa
Beaver
Crocodile
Nancy
Puff
Bean
Parsnip
Ditty
Pitcher
Strawberry
Bear Club
Trap
Unnamed
Tomato
Bow
Quiver
Shoko
Gunflint
South Bean
Carrot
Kraut
Melon
Mauser
Unknown or No Streetname
Glenn
Dot
Potato
Swamper
Unnamed
BWCAW Entry Point 45
Locket