Cass County

North Dakota

Official Highway Map

- Interstates
- US Routes
- State
- County
- Villages
- Exit Ramp
- City Limits
- Fargo
- West Fargo
- County Roads
- Paved
- Gravel
- Railway
- Drain/Coulee/Ditch
- Intermittent Stream
- Perennial Stream
- Lake
- Bridge

Water Resource Districts

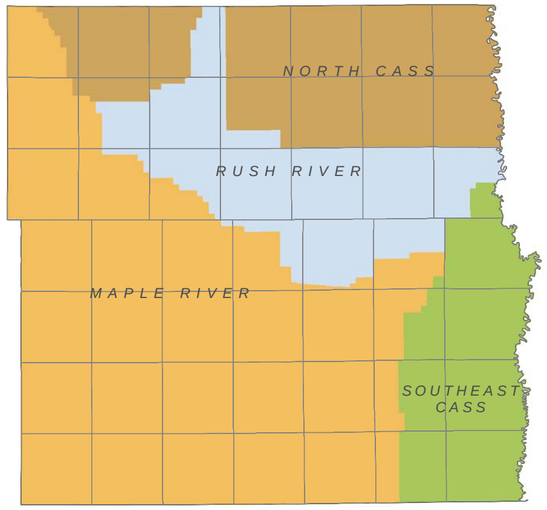

Soil Productivity

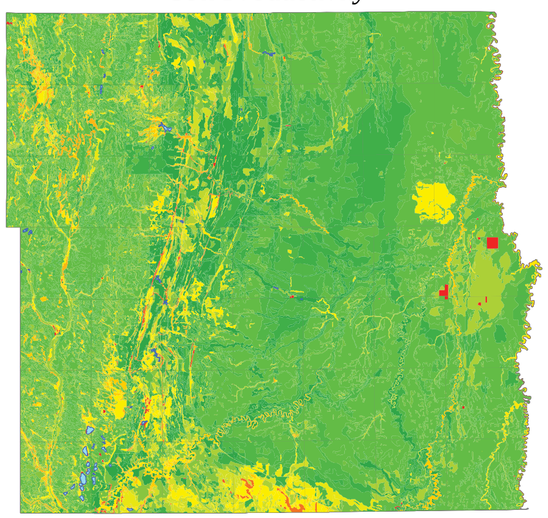

Low — High

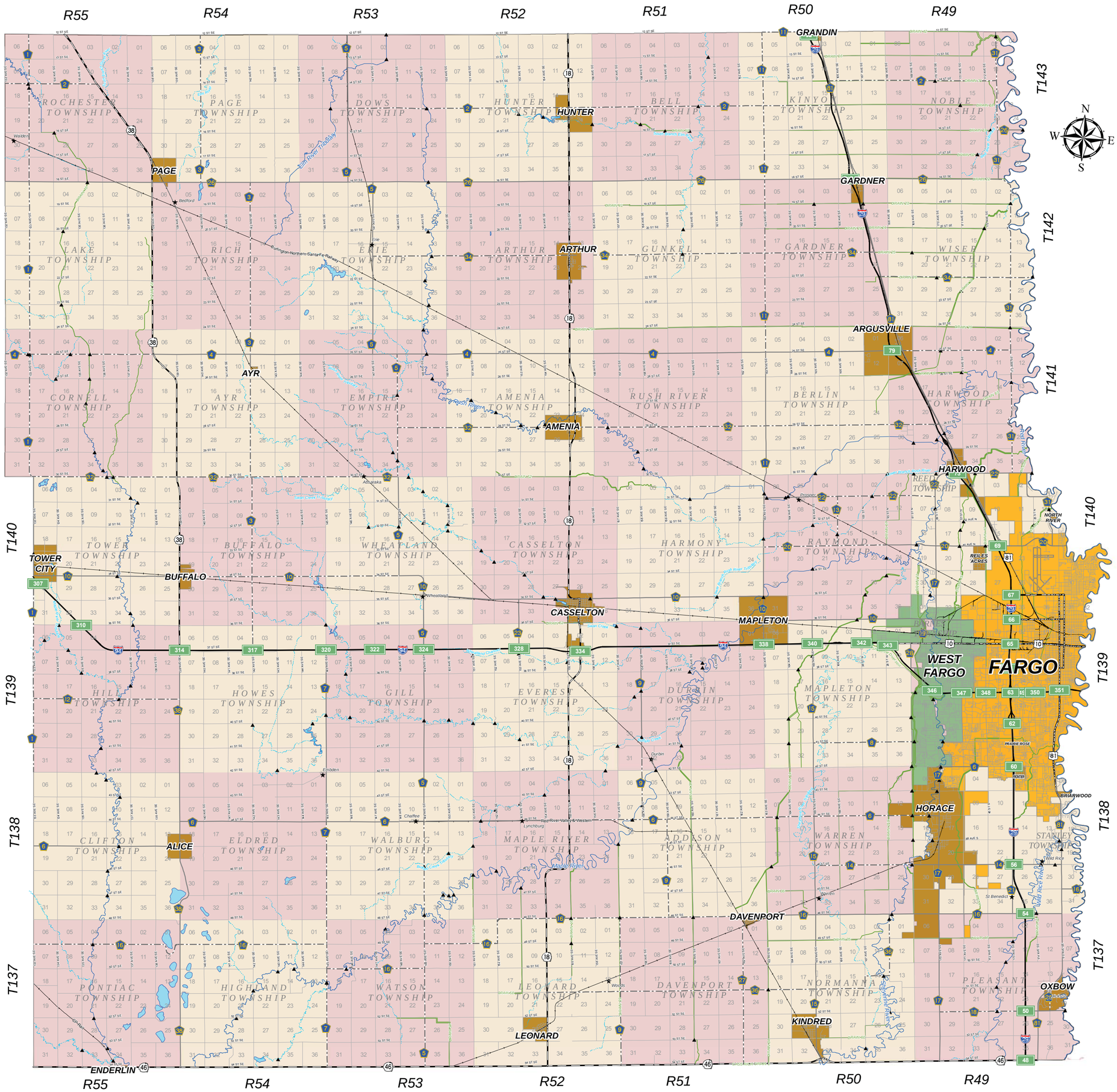
R55
R54
R53
R52
R51
R50
R49
T143
T142
T141
T140
T139
T138
T137
GRANDIN
HUNTER
PAGE
GARDNER
ARTHUR
ARGUSVILLE
AYR
AMENIA
HARWOOD
TOWER CITY
BUFFALO
CASSELTON
MAPLETON
WEST FARGO
FARGO
HORACE
ALICE
DAVENPORT
KINDRED
LEONARD
ENDERLIN
OXBOW
ROCHESTER TOWNSHIP
PAGE TOWNSHIP
DOWS TOWNSHIP
HUNTER TOWNSHIP
BELL TOWNSHIP
KINYON TOWNSHIP
NOBLE TOWNSHIP
LAKE TOWNSHIP
RICH TOWNSHIP
ERIE TOWNSHIP
ARTHUR TOWNSHIP
GUNKEL TOWNSHIP
GARDNER TOWNSHIP
WISER TOWNSHIP
CORNELL TOWNSHIP
AYR TOWNSHIP
EMPIRE TOWNSHIP
AMENIA TOWNSHIP
RUSH RIVER TOWNSHIP
BERLIN TOWNSHIP
HARWOOD TOWNSHIP
TOWER TOWNSHIP
BUFFALO TOWNSHIP
WHEATLAND TOWNSHIP
CASSELTON TOWNSHIP
HARMONY TOWNSHIP
RAYMOND TOWNSHIP
HILL TOWNSHIP
HOWES TOWNSHIP
GILL TOWNSHIP
EVEREST TOWNSHIP
DURBIN TOWNSHIP
MAPLETON TOWNSHIP
CLIFTON TOWNSHIP
ELDRED TOWNSHIP
WALBURG TOWNSHIP
MAPLE RIVER TOWNSHIP
ADDISON TOWNSHIP
WARREN TOWNSHIP
STANLEY TOWNSHIP
PONTIAC TOWNSHIP
HIGHLAND TOWNSHIP
WATSON TOWNSHIP
LEONARD TOWNSHIP
DAVENPORT TOWNSHIP
NORMANNA TOWNSHIP
PLEASANT TOWNSHIP
Buffalo River
Maple River
Rush River
Wild Rice River
Sheyenne River
Red River
Burlington Northern Santa Fe Railway
Soo Line Railway
Southern Ely
Drain 53
Drain 14
Drain 27
Drain 30
Drain 45
Drain 46
Drain 48
Drain 50
Drain 54
Drain 56
Drain 60
Drain 62
Drain 63
Drain 65
Drain 66
Drain 67
Drain 69
Drain 79
Drain 81
Drain 307
Drain 310
Drain 314
Drain 317
Drain 320
Drain 322
Drain 324
Drain 328
Drain 334
Drain 338
Drain 340
Drain 342
Drain 343
Drain 346
Drain 347
Drain 348
Drain 350
Drain 351
Drain 38
Drain 18
Drain 10
Drain 12
Drain 13
Drain 15
Drain 16
Drain 17
Drain 20
Drain 22
Drain 23
Drain 25
Drain 26
Drain 28
Drain 29
Drain 31
Drain 32
Drain 34
Drain 36
Drain 39
Drain 46
Drain 48