Cass County

North Dakota

Official Highway Map

- Interstates
- US Routes
- State
- County
- Villages
- Exit Ramp
- City Limits
- Fargo
- West Fargo
- County Roads
- Paved
- Gravel
- Railway
- Drain/Coulee/Ditch
- Intermittent Stream
- Perennial Stream
- Lake
- Bridge

Water Resource Districts

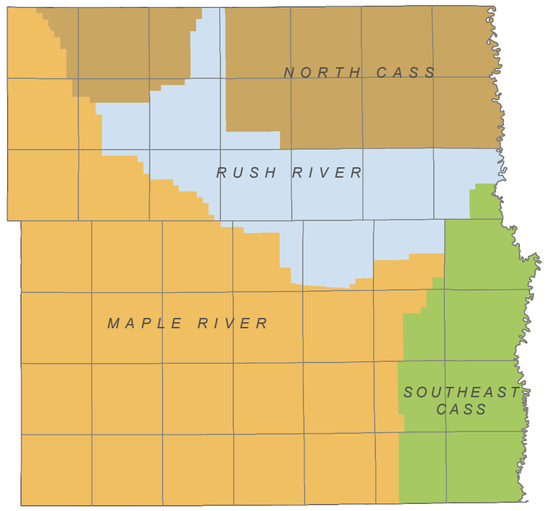

Soil Productivity

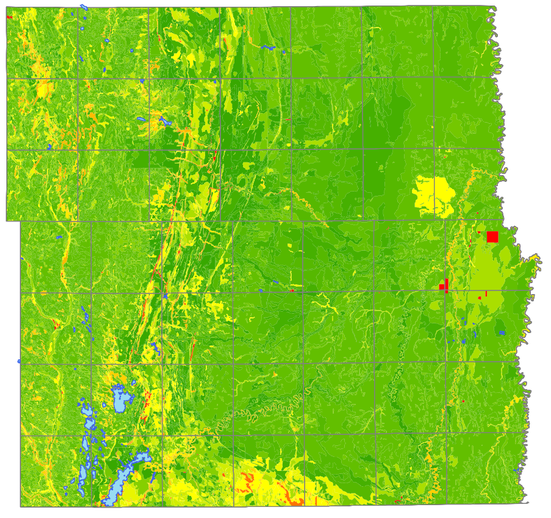

Low — High

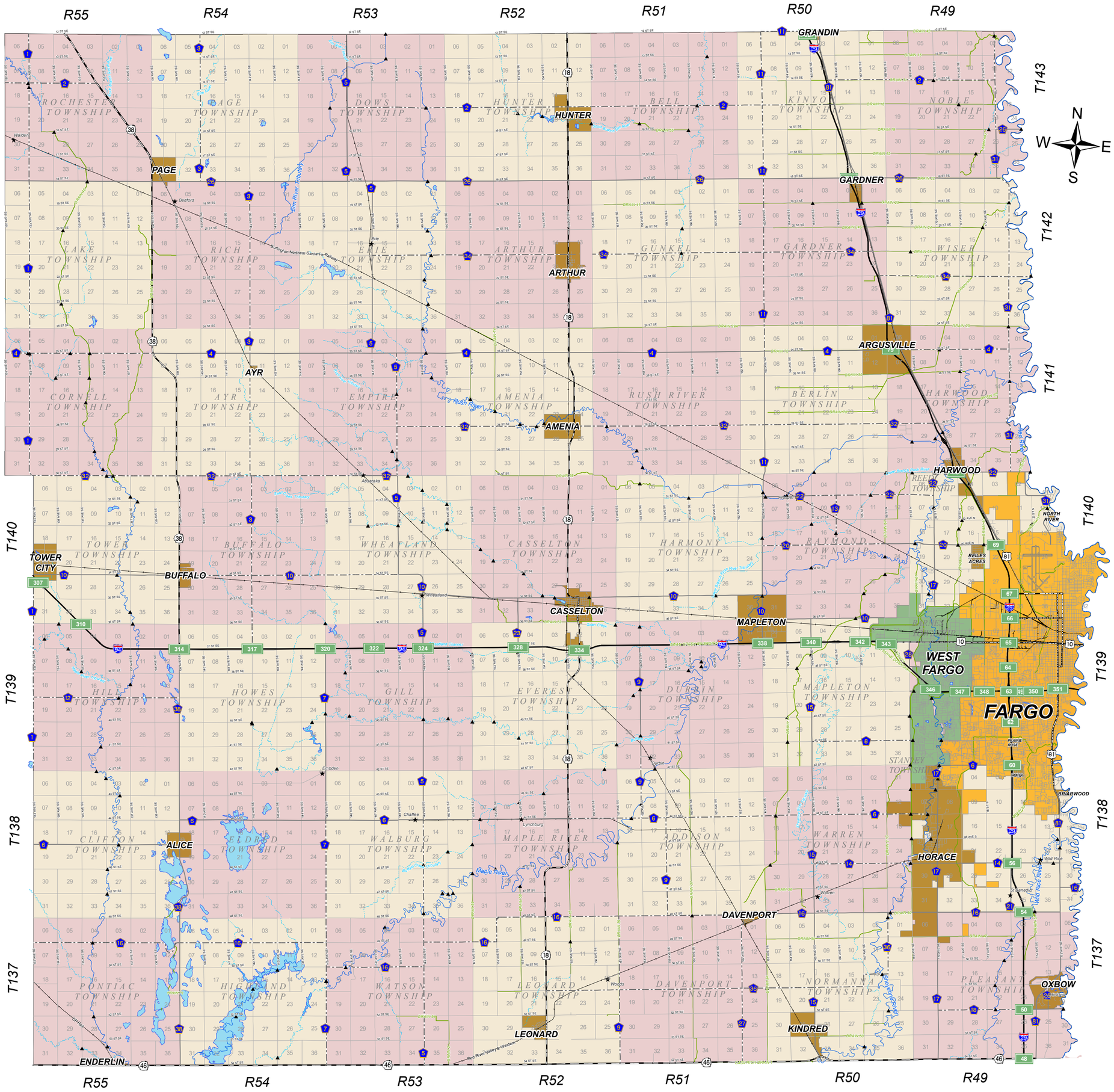

Jason Benson
County Engineer, P.E.

Tom Soucy
Deputy County Engineer, P.E.

Blaine Laaveg
Highway Superintendent

Date: 12/4/2017

CASS COUNTY GOVERNMENT

Prepared by
Cass County Highway Dept.

Cass County Hwy. Dept.
1201 West Main Ave.
West Fargo, ND 58078

(701) 298-2370

www.casscountynd.gov
highway@casscountynd.gov

Disclaimer: As with all public information derived from variable sources, this data may contain errors or faults. Therefore, Cass County does not provide any warranty express or implied, as to the accuracy of this data. The recipient is encouraged to make an independent investigation of verification of the data. If an error is found, it is requested the County Engineer be advised of the particulars so the data can be examined and corrected. THIS MAP IS NOT A SUBSTITUTE FOR AN ACCURATE FIELD SURVEY.

Projection: Lambert Conformal Conic
Coordinate System: State Plane North Dakota South
Datum: NAD 1983 (feet)

0 10 20 Kilometers

0 10 20 Miles